

Northern Region Timber Program



Regional Five-Year Schedule

**DIVISION OF FORESTRY
NORTHERN REGION**

**5 YEAR SCHEDULE OF TIMBER SALES
Fiscal Year
2020-2024**



Submitted By:

Jeremy Douse
Northern Region Forester

Prepared By:

Kevin Meany
Resource Forester

Fairbanks-Delta Area
Department of Natural Resources
State of Alaska
3700 Airport Way
Fairbanks, Alaska 99709
Phone: (907) 451-2600 Fax: (907) 458-6895

Benefits of the regional document

- Consistency between the areas
- One document to review for the public and agencies
- Operators/Industry – get an idea of what's being offered
- Encompasses all timber sales of the TVSF.

Volume offered

Year	Fairbanks (includes Galena)			Delta			Tok		
	Acres	Spruce Saw	Fiber	Acres	Spruce Saw	Fiber	Acres	Spruce Saw	Fiber
2020	77	212,900	82,100	222	367,550	150,755	100	146,700	105,400
2021	3093	665,849	1,558,700	190	1,016,525	183,794	250	96,800	315,400
2022	2460	2,259,400	4,855,500	418	586,169	199,141	176	137,200	153,400
2023	1189	453,545	2,227,000	324	460,000	137,037	215	268,600	167,000
2024	1886	2,134,459	2,935,300	670	1,116,802	174,865	195	169,500	229,000

Volume expressed in Cubic Feet

Annual Allowable	Year1	Year2	Year3	Year4	Year5	
Fairbanks	8,506,488	3.47%	26.15%	83.64%	31.51%	59.60%
Delta	7,265,294	7.13%	16.52%	10.81%	8.22%	17.78%
Tok	3,094,842	8.15%	13.32%	9.39%	14.08%	12.88%

Cut and Sold

Timber Sales Sold

Area	Number of Sales	Acres of new sales sold	Volume sold (MBF)	Sale Value
FAS	6	38.1	224	\$13,557.77
DAS	8	318	1076	\$70,521.63
TAS	9	147	508	\$21,991.00
CRS	0	0	0	\$0.00
Total	23	504.15	1809.16	\$106,040.40

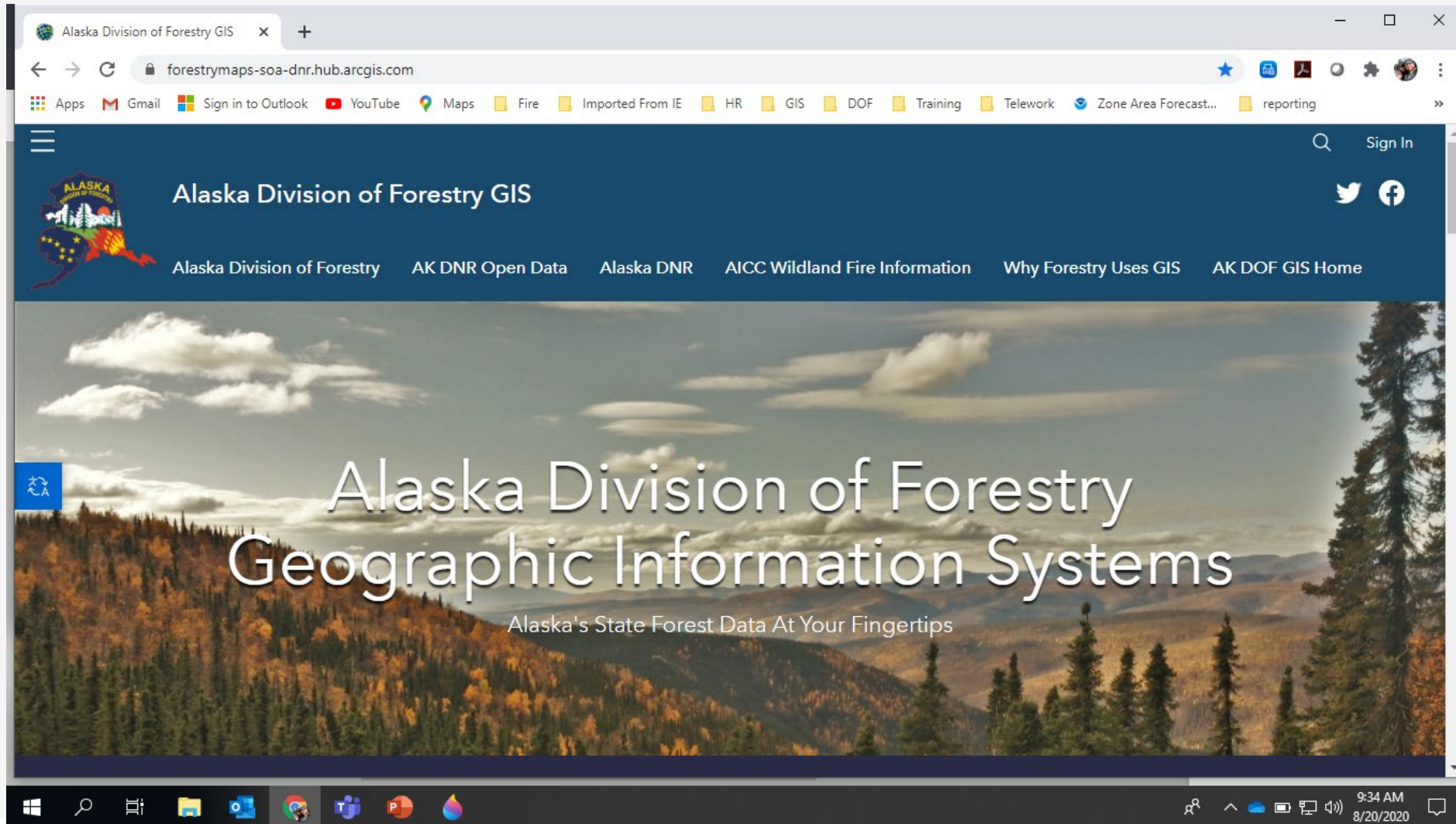
Timber Sales Harvested

Area	Number of Sales harvested	Acres Harvested	Volume sold (MBF)	Sale Value
FAS	1	14	81	\$3,242.07
DAS	0	0	0	\$0.00
TAS	2	238	3373	\$28,854.68
CRS	0	0	0	\$0.00
Total	3	252	3454	\$32,096.75

Active Sales

Area	Active Sales
FAS	29
DAS	21
TAS	16
CRS	0
Northern Total	66

GIS applications for the timber program



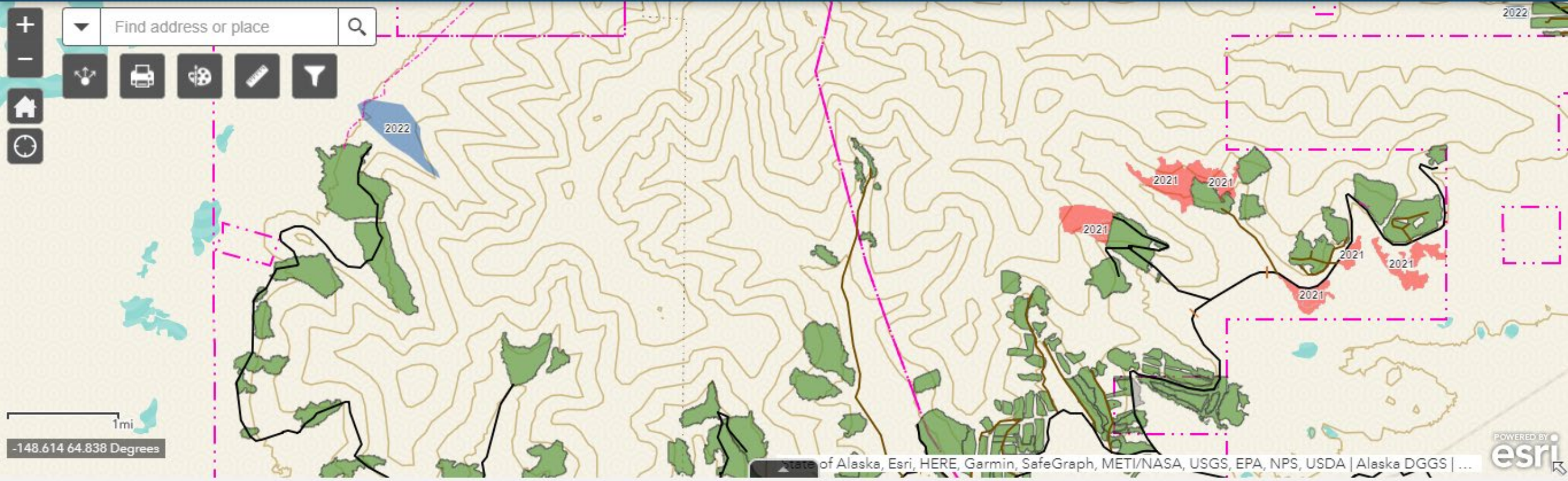


Alaska Division of Forestry GIS



- Alaska Division of Forestry
- AK DNR Open Data
- Alaska DNR
- AICC Wildland Fire Information
- Why Forestry Uses GIS
- AK DOF GIS Home

Alaska DNR Forestry Resources Viewer [link to the Alaska DNR Forest Inventory Web App](#)





Alaska Division of Forestry GIS



- Alaska Division of Forestry
- AK DNR Open Data
- Alaska DNR
- AICC Wildland Fire Information
- Why Forestry Uses GIS
- AK DOF GIS Home

Alaska Statewide Forest Inventory

Alaska DNR Open Data

- Aniak/Kalskag
- Copper River
- Cordova
- Galena
- Haines
- Kenai
- MatSu
- Matanuska-Susitna Borough
- McGrath
- Middle Kuskokwim
- SE Alaska
- Tanana Valley

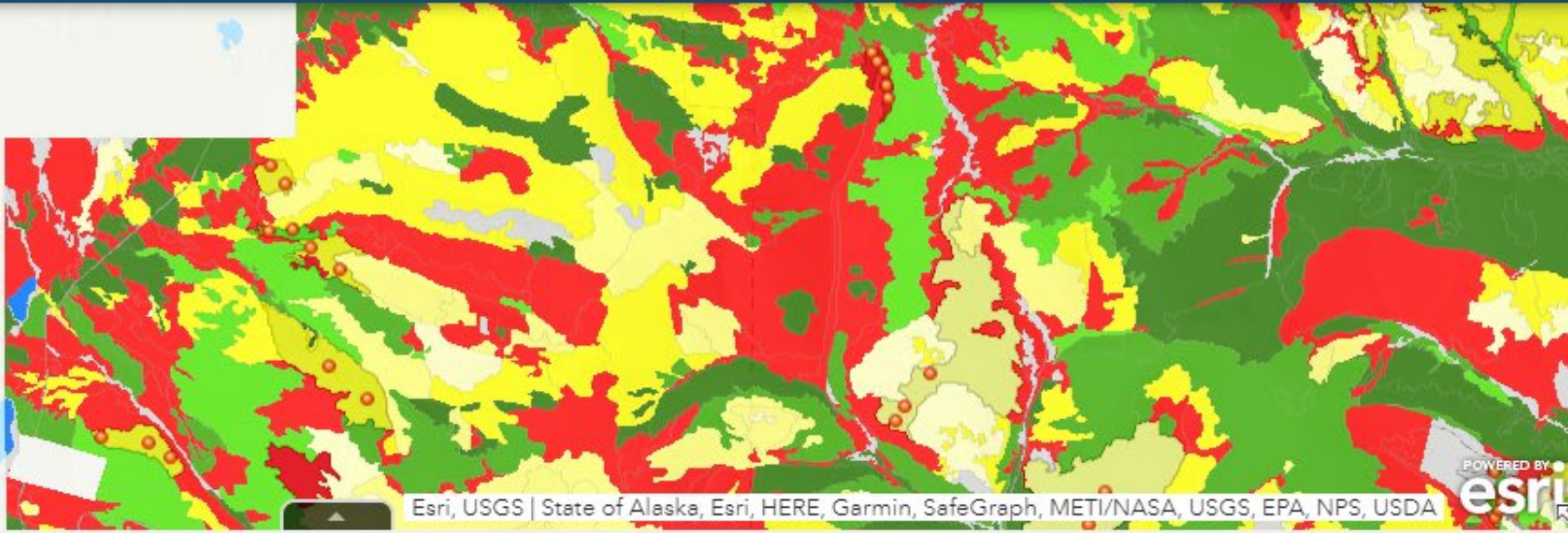
Tanana Valley State Forest Inventory Alaska Division Of Forestry TVSF Inventory Report Forestry Data HUB



Find address or place

1mi

64°51.183' 148°43.283'



Esri, USGS | State of Alaska, Esri, HERE, Garmin, SafeGraph, METI/NASA, USGS, EPA, NPS, USDA

esri A Story Map